



SAINT RYNAGH'S NATIONAL SCHOOL

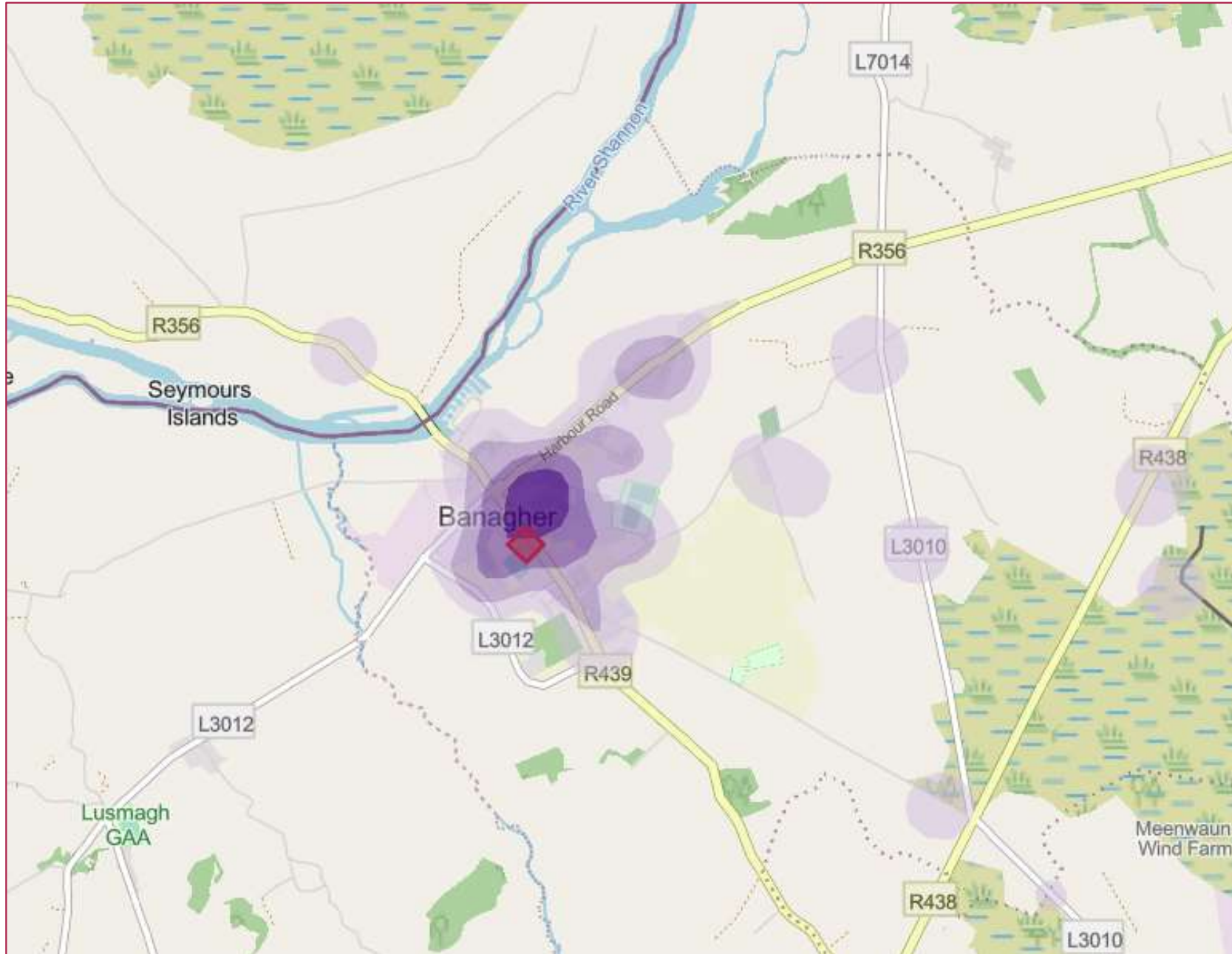
SAFE ROUTES TO SCHOOL PARENT SURVEY MAPPING




*Prepared by: Tracey Lydon*

*Date: December 2021*

# Saint Rynagh's National School

## Where students are travelling from

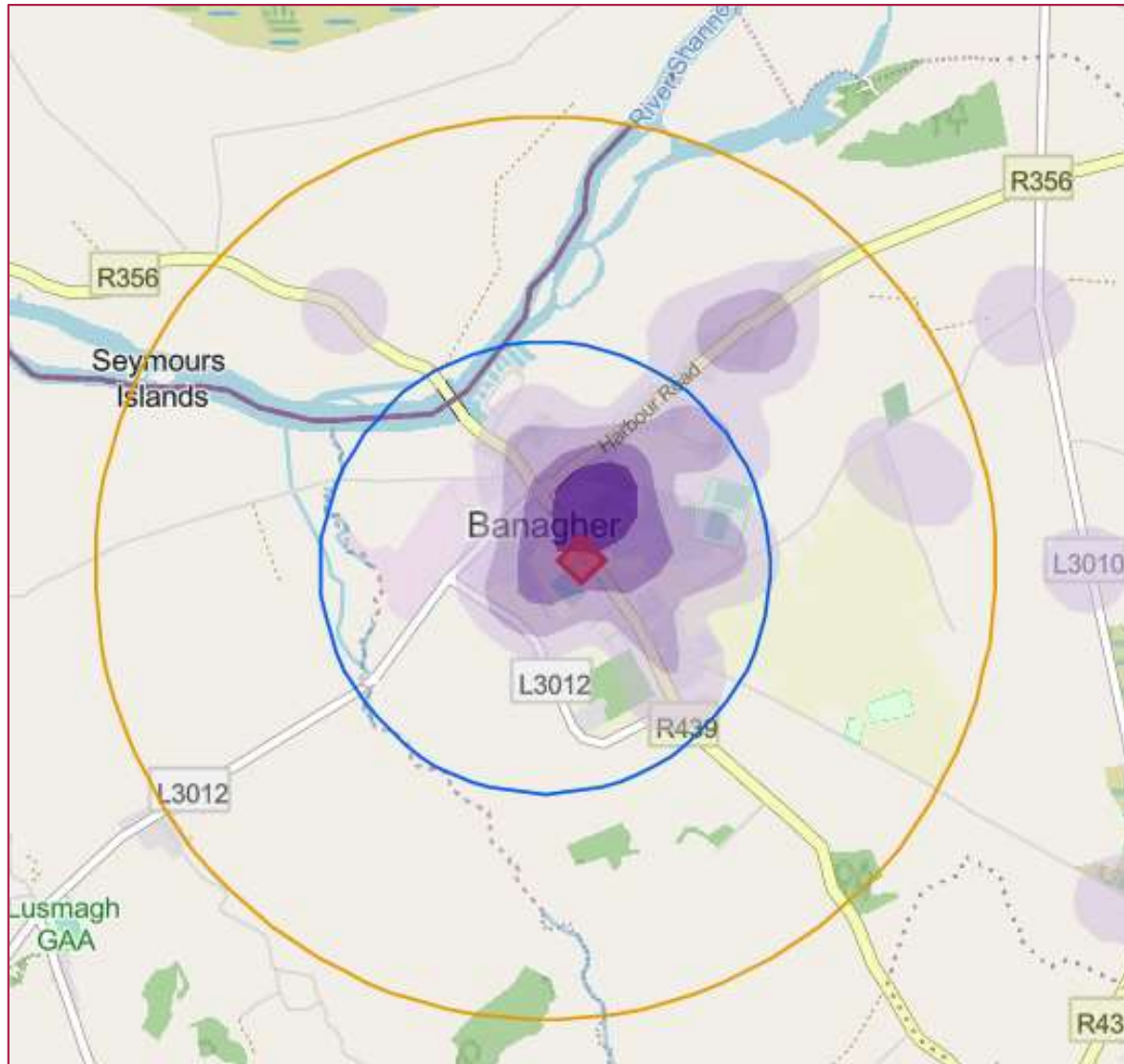







-  School Location
-  High density of students travelling from this area
-  Low density of students travelling from this area



# Saint Rynagh's National School

## 1km & 2km distances from the school

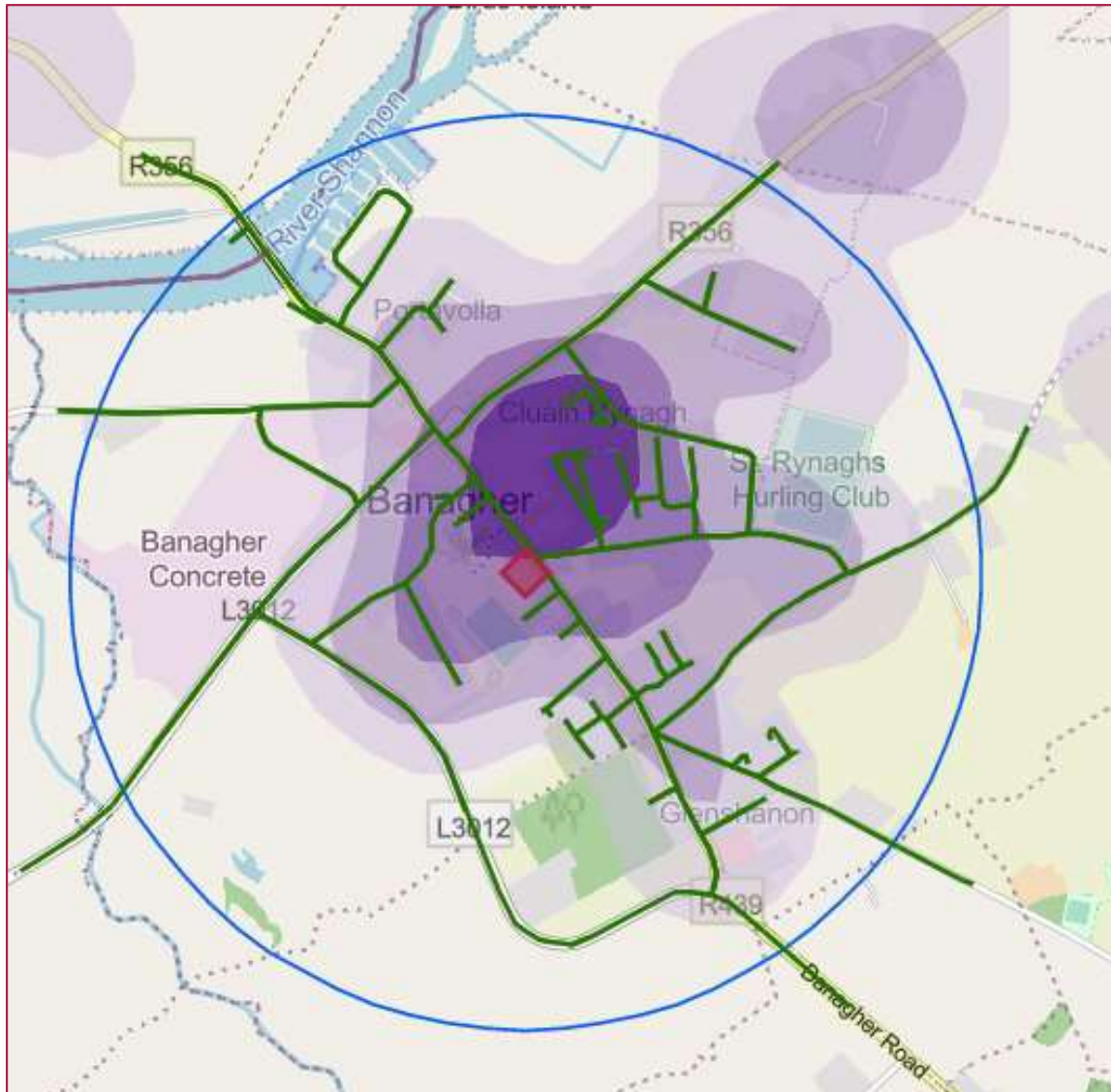







-  School Location
-  High density of students travelling from this area
-  Low density of students travelling from this area
-  1km distance from School
-  2km distance from School



# Saint Rynagh's National School

## Routes which take 15 minutes walking from school



-  School Location
-  High density of students travelling from this area
-  Low density of students travelling from this area
-  1km Radius from School
-  Routes which take 15min walking time from School



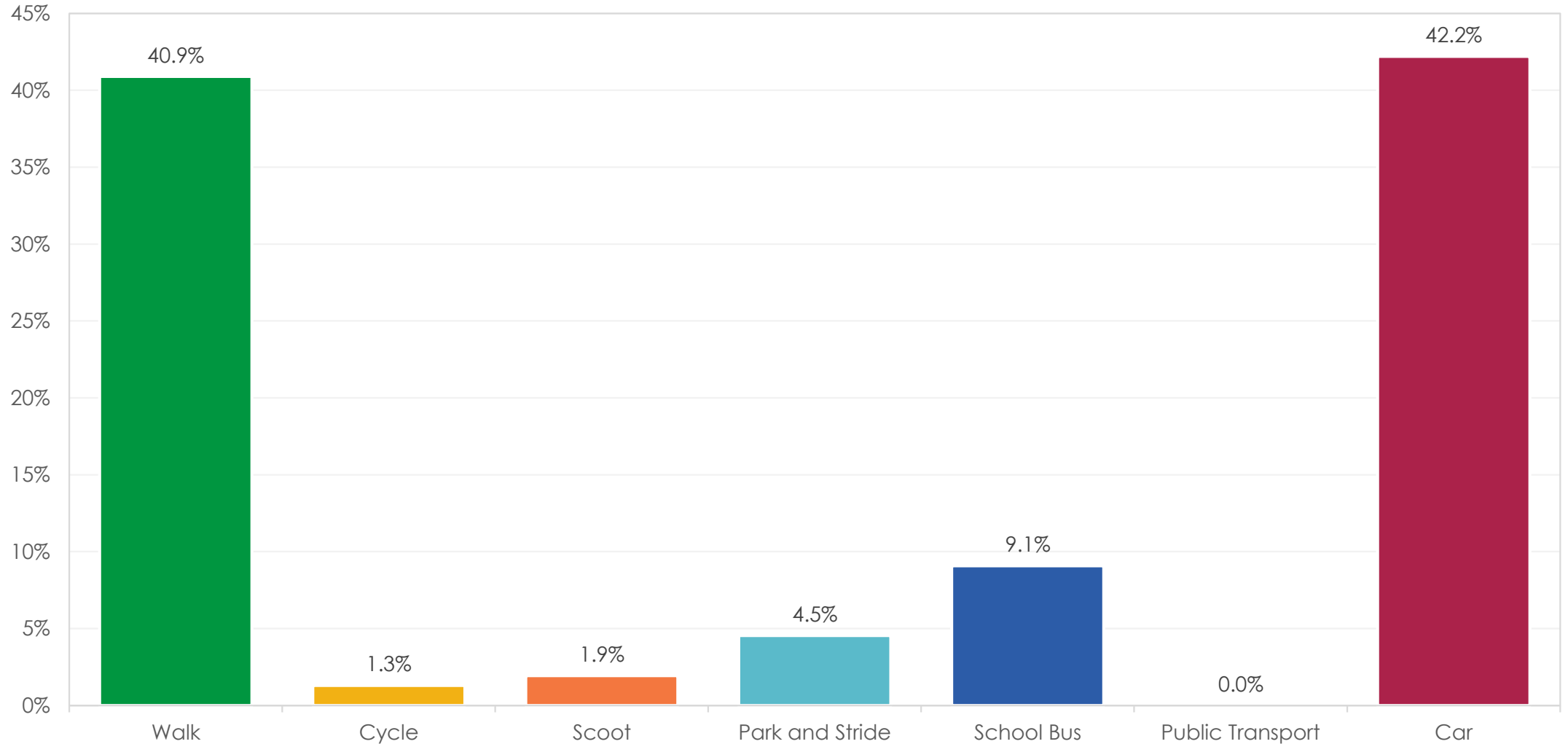


# Saint Rynagh's National School

## How students are travelling to school



How students usually travel to school (shown as percentages) –  
**all survey responses – 154 students**

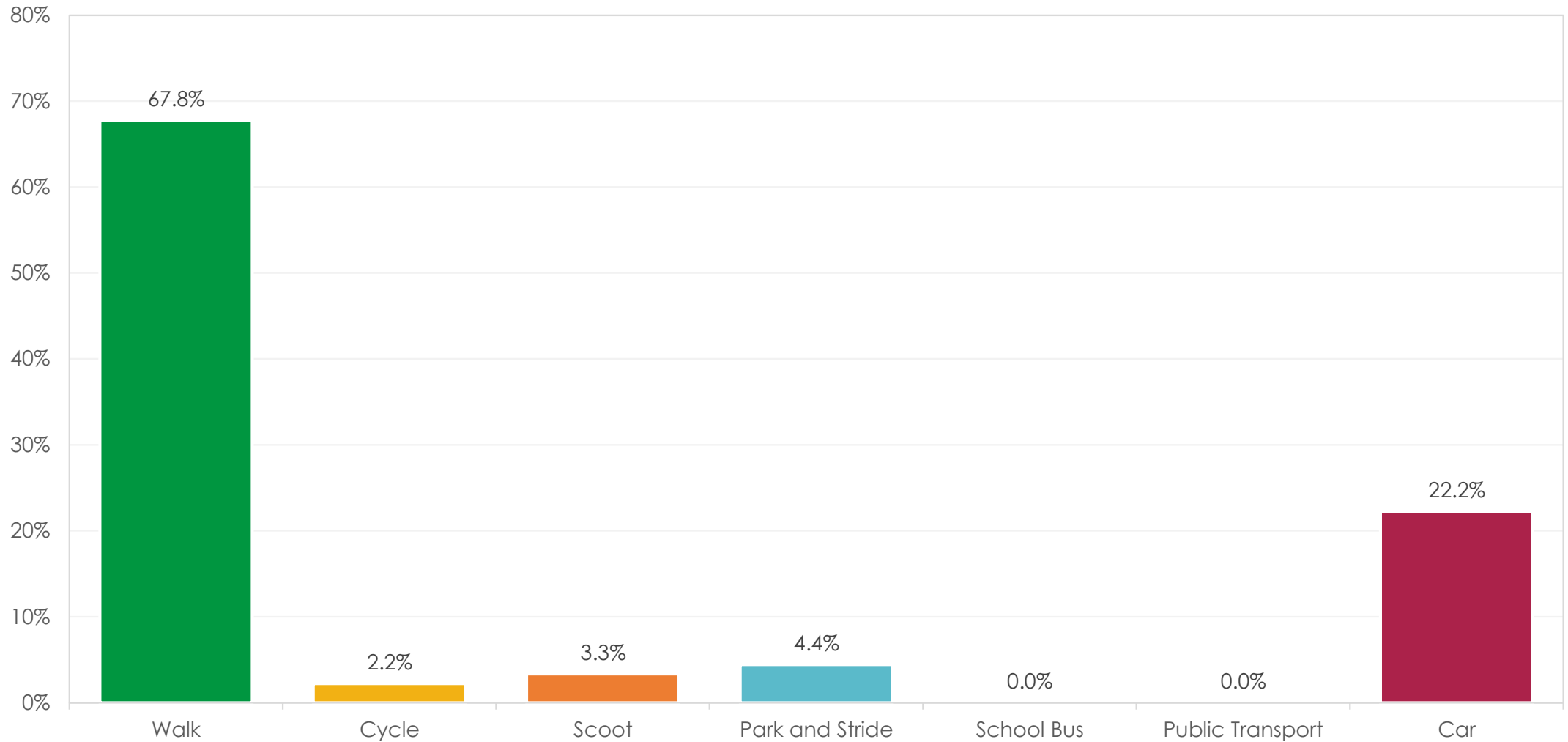


# Saint Rynagh's National School

## How nearby students are travelling to school

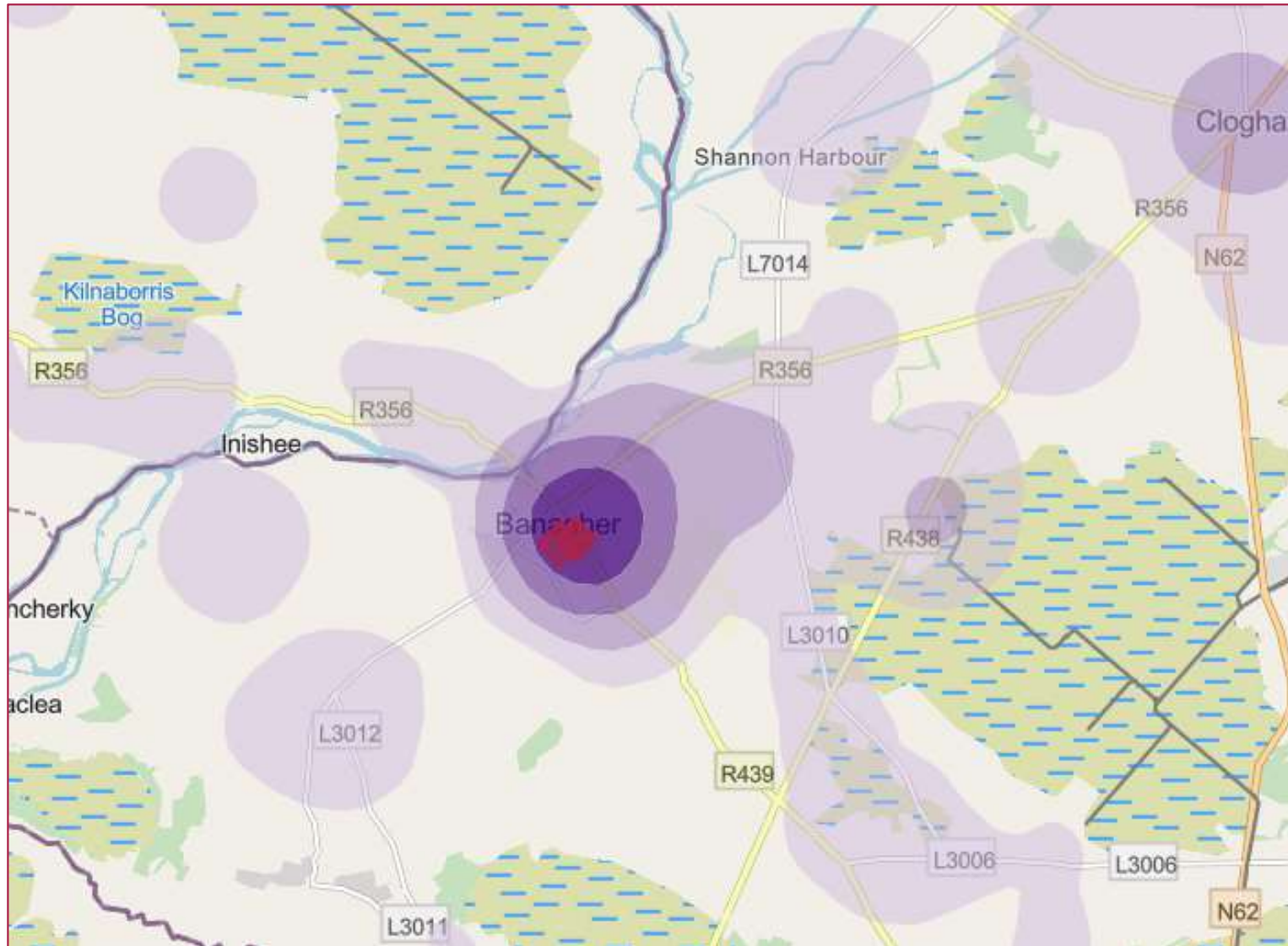





How students usually travel to school (shown as percentages) –  
**survey responses within 1km radius from school – 90 students**



# Saint Rynagh's NS & Banagher College combined

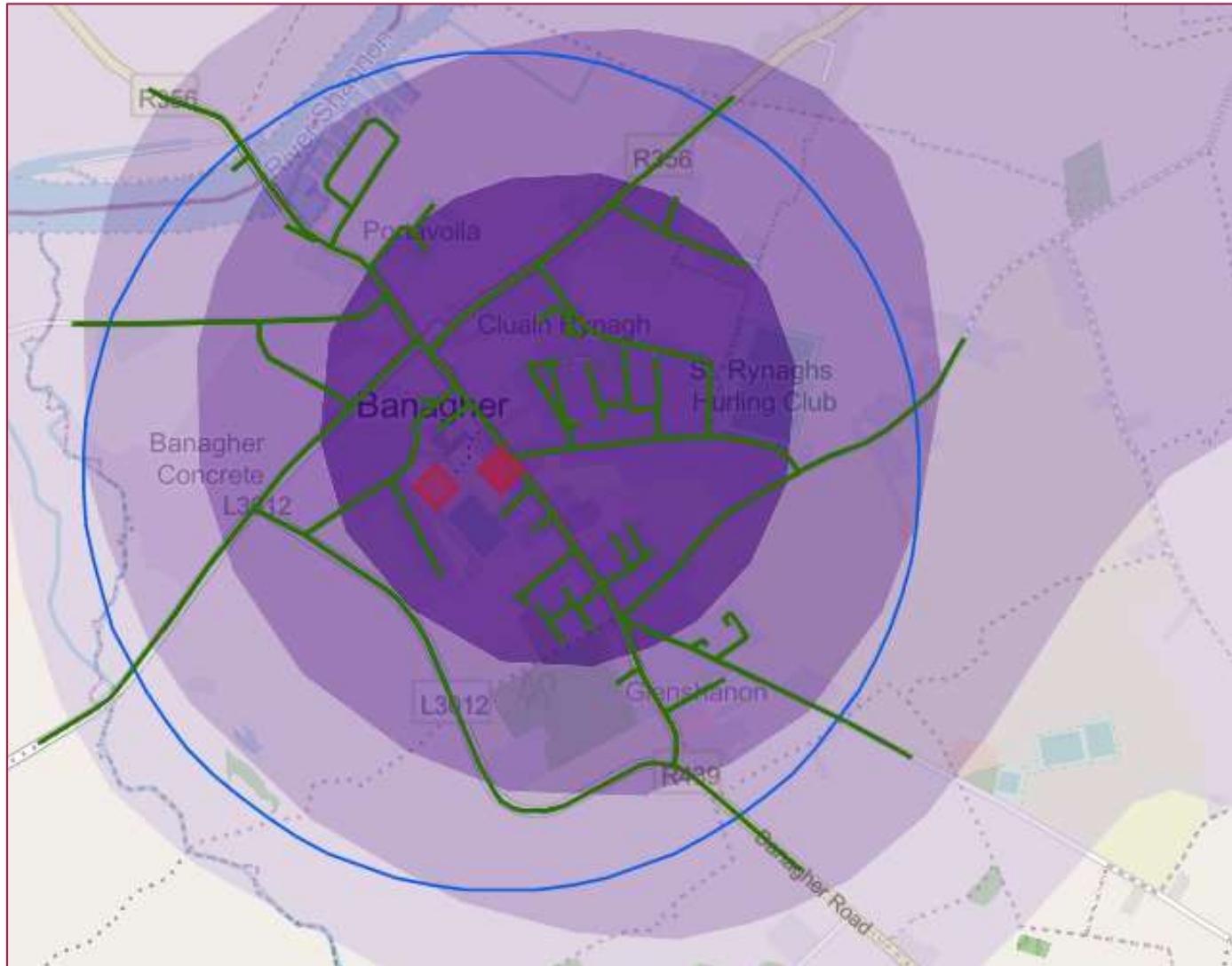
## Where students are travelling from








-  School Locations
-  High density of students travelling from this area
-  Low density of students travelling from this area



# Saint Rynagh's NS & Banagher College combined Routes which take 15 minutes walking from school



-  School Locations
-  High density of students travelling from this area
-  Low density of students travelling from this area
-  1km Radius from School
-  Routes which take 15min walking time from School





End of Document

